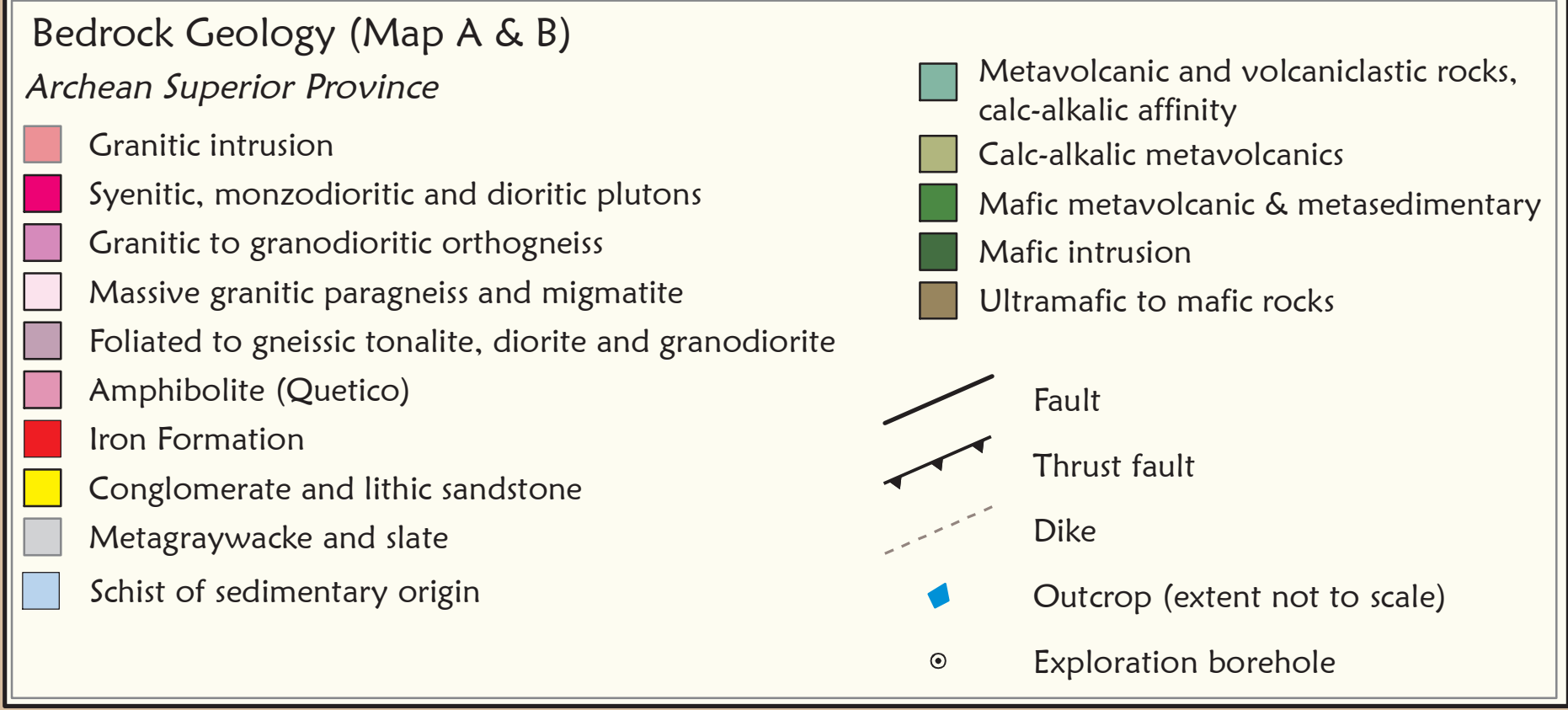
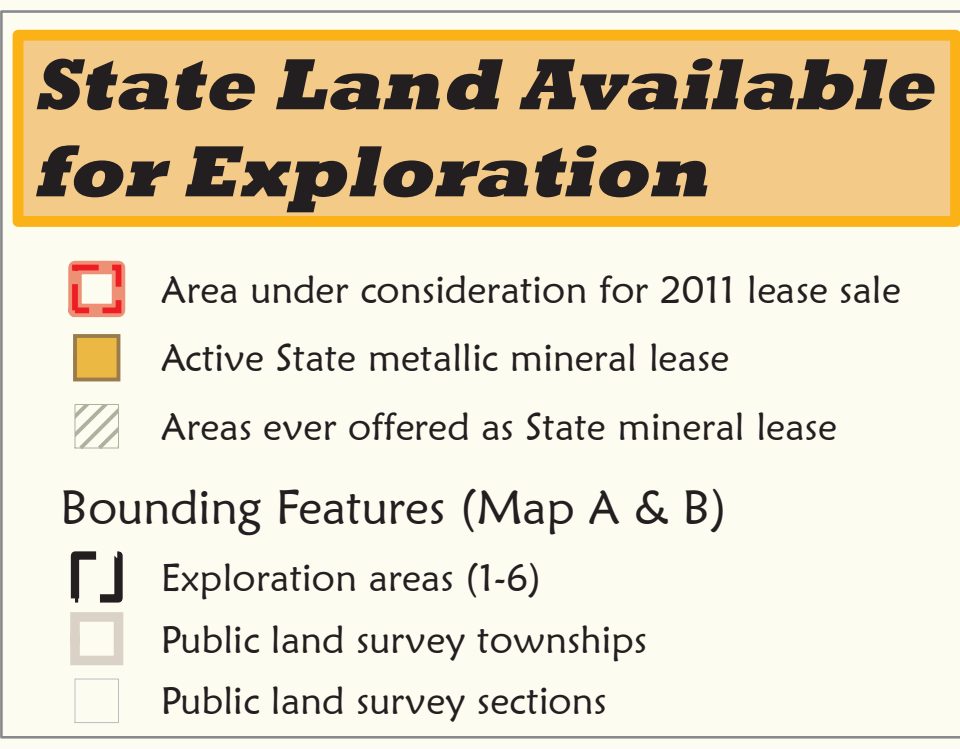
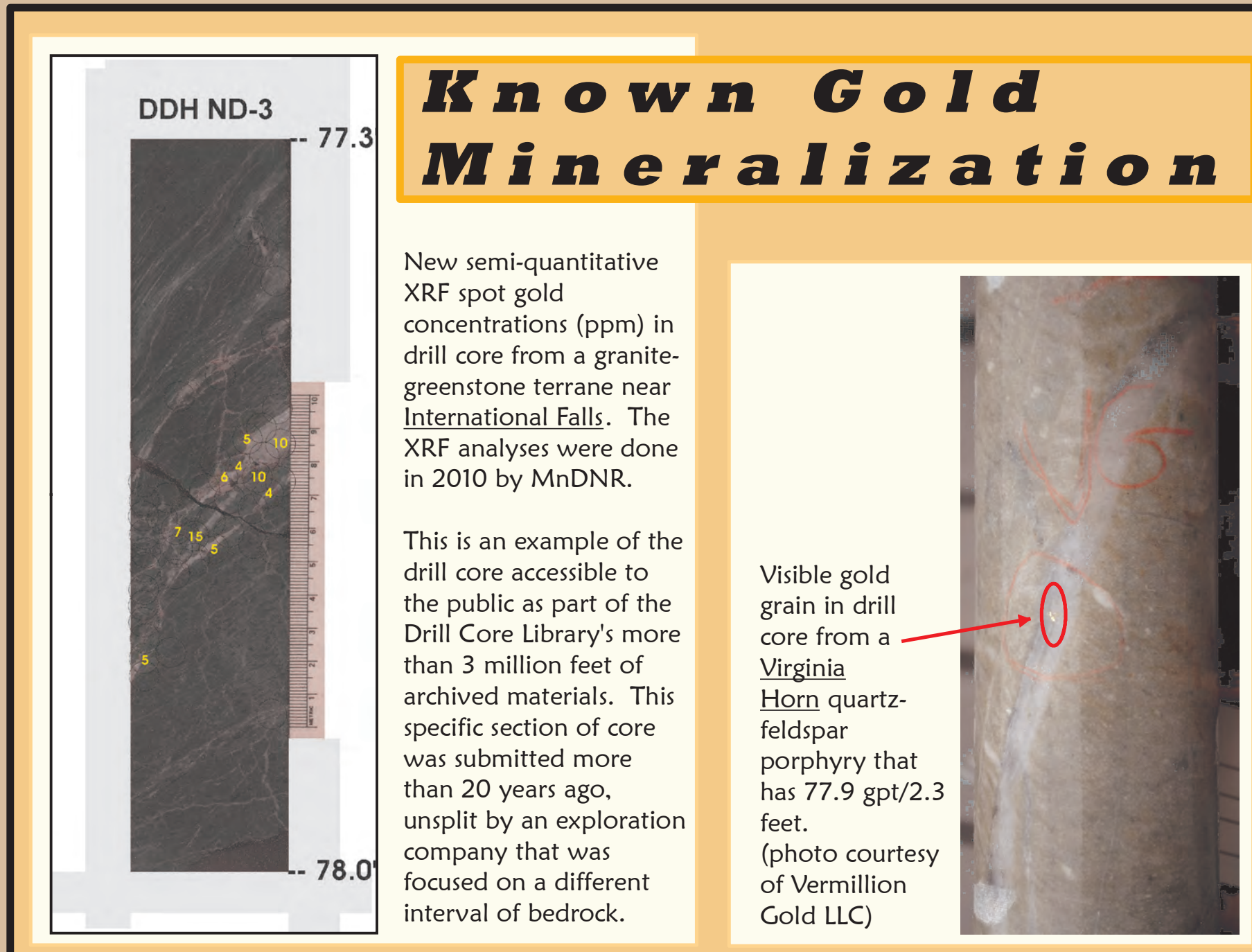
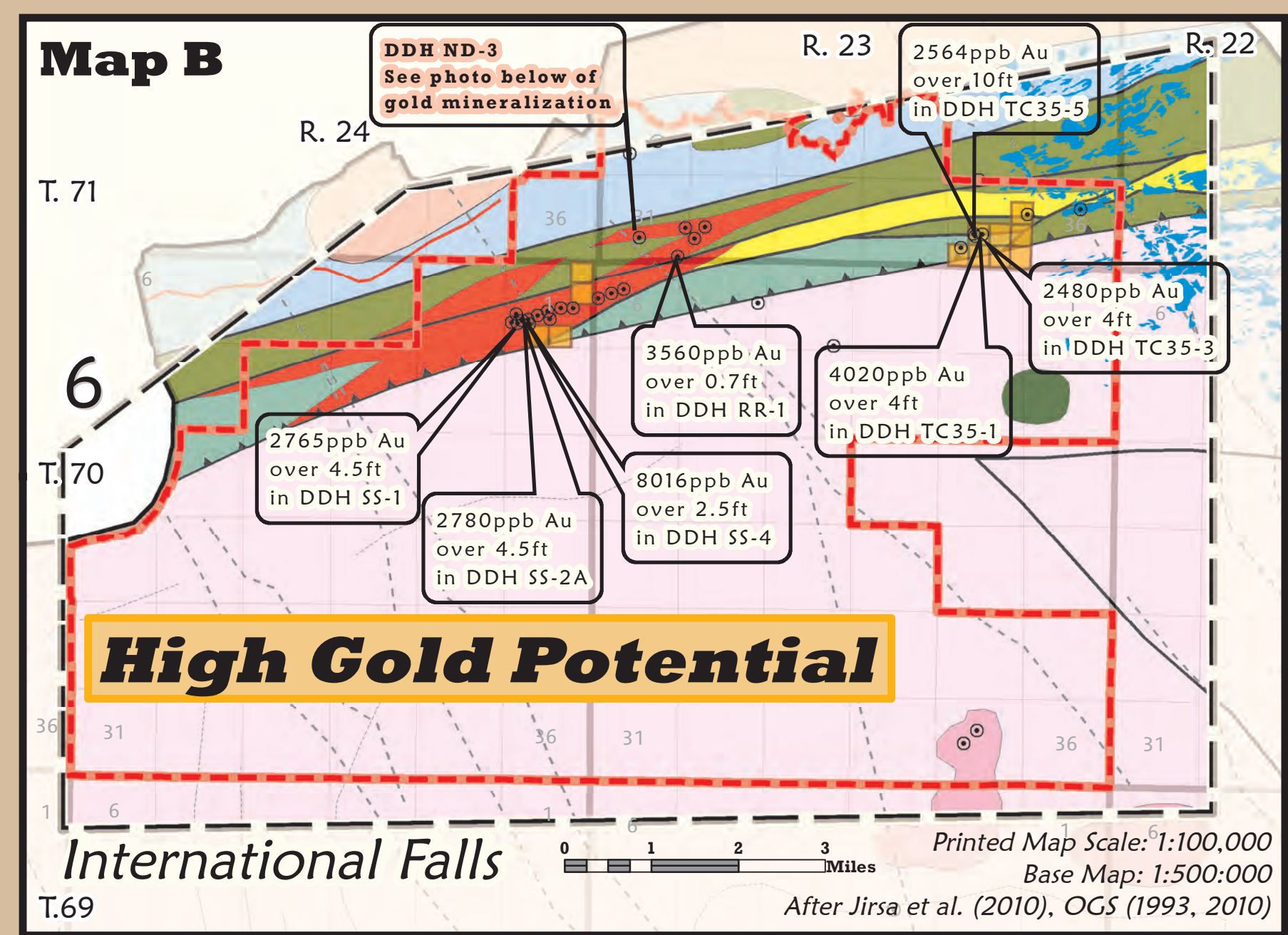
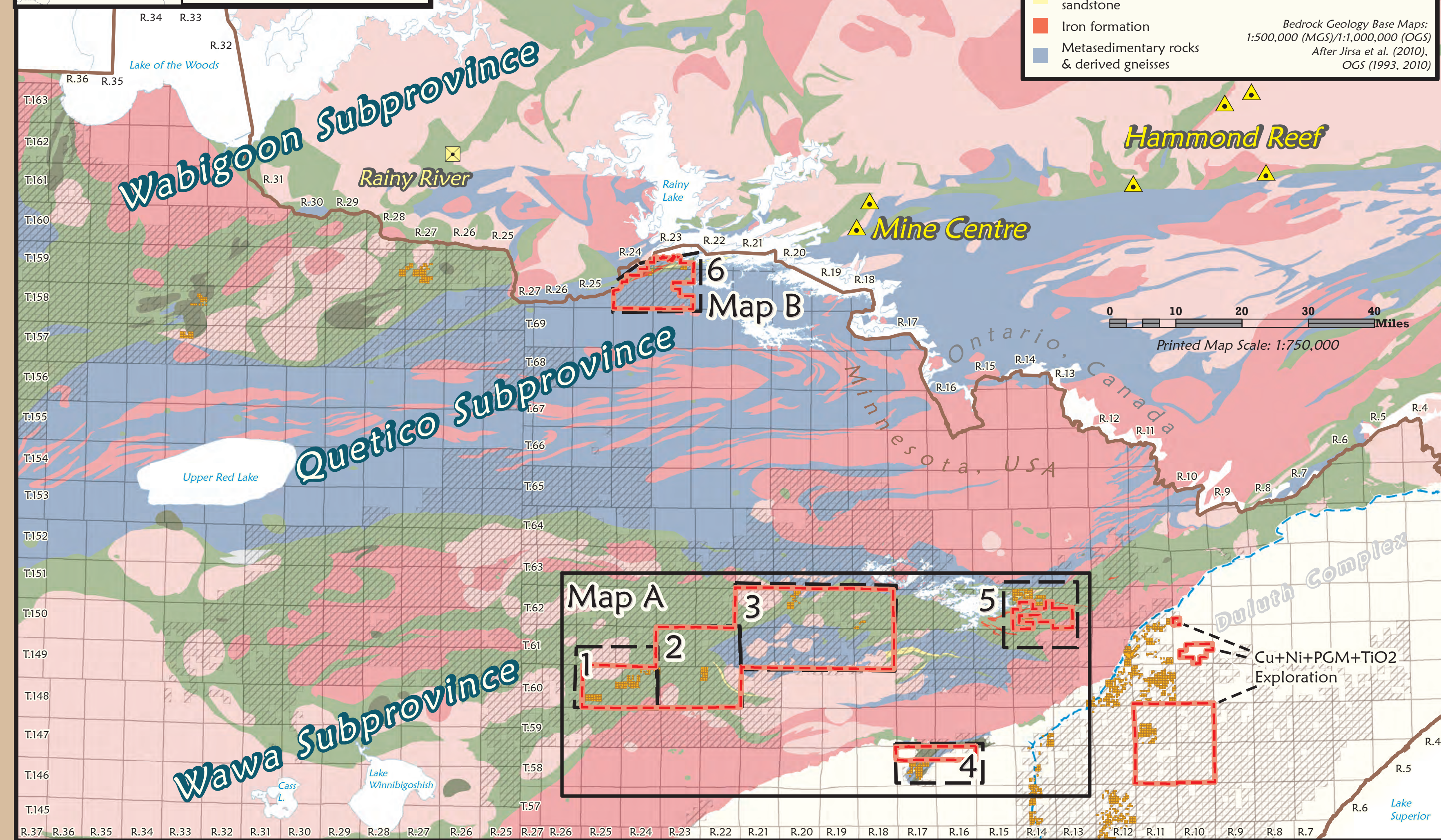
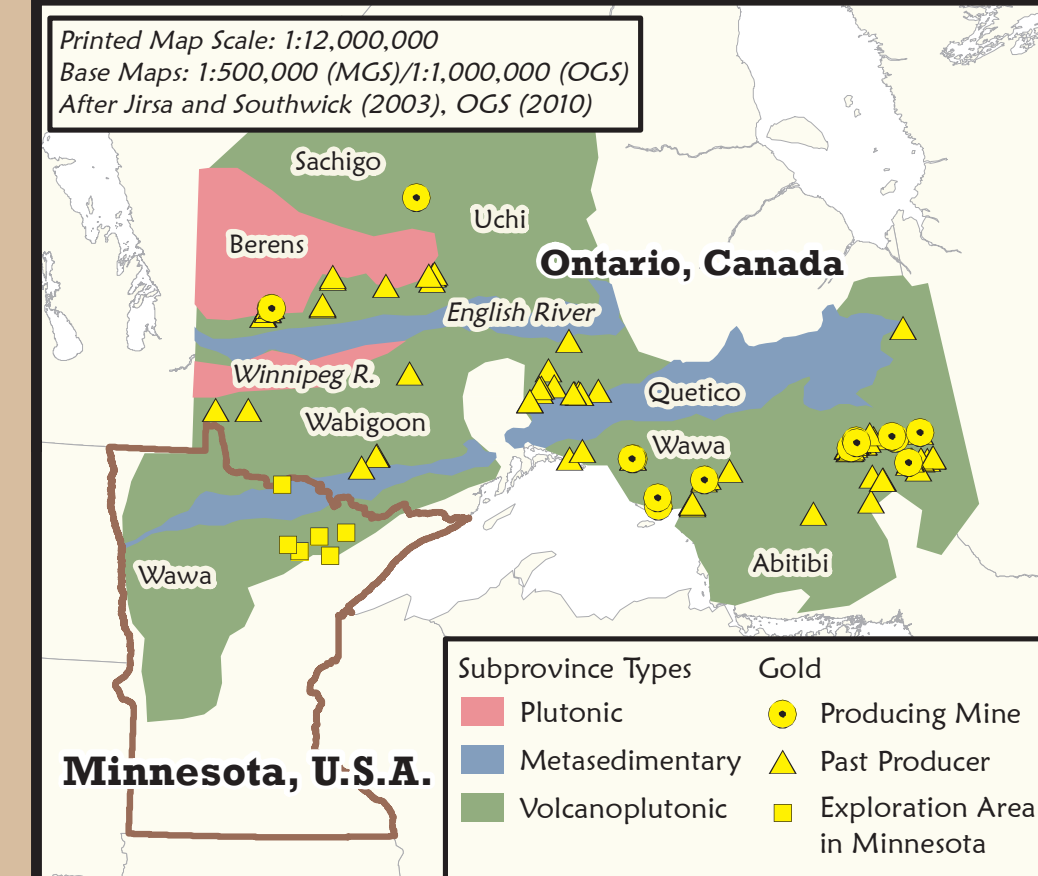


Active Gold Exploration in Minnesota's Greenstone Belts

Land Available Known Gold Mineralization High Gold Potential



References:
Jirsa M and Southwick D (2003) Mineral Potential and Geology of Minnesota. Minnesota Geological Survey, University of Minnesota. Retrieved 2010-12-08.
Jirsa M, Boerboom T, Chandler V, Mossler J, and Runkel A (2010) Preliminary Bedrock Geologic Map Open-File Report OFR10.02. Scale 1:500,000.
Ontario Geological Survey (1993) Bedrock geology, seamless coverage of the Province of Ontario: Ontario Geological Survey, Data Set 6. Scale 1:1,000,000.
Ontario Geological Survey (2010) Mineral Deposit Inventory—2010.

